




<p>PA 21-1</p> <p>Based upon the 2006 Ordnance Survey 1:25,000 map with the permission of The Controller of Her Majesty's Stationary Office Crown Copyright Greenfield Associates, 1 Commercial Rd, Keyworth, Nottingham Licence No. 100020505</p>	<p>Title <b>Site Location</b></p> <p>Project <b>Planning Application</b></p> <p>Site <b>White Cross Farm, Wallingford</b></p>	<p> <b>Application Area</b></p> <p>Project No. <b>LRS/WAL100</b></p> <p>Scale <b>nts</b></p>	<p> <b>LONDON ROCK SUPPLIES LTD</b></p>	<p> <b>Greenfield enviro</b></p>
--	---	---	--	---